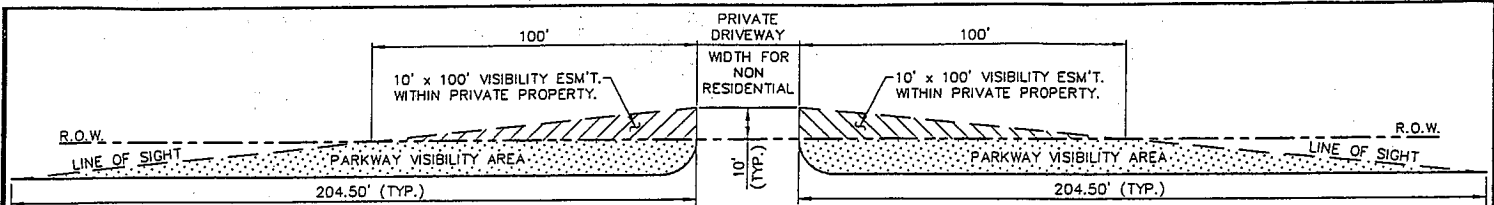
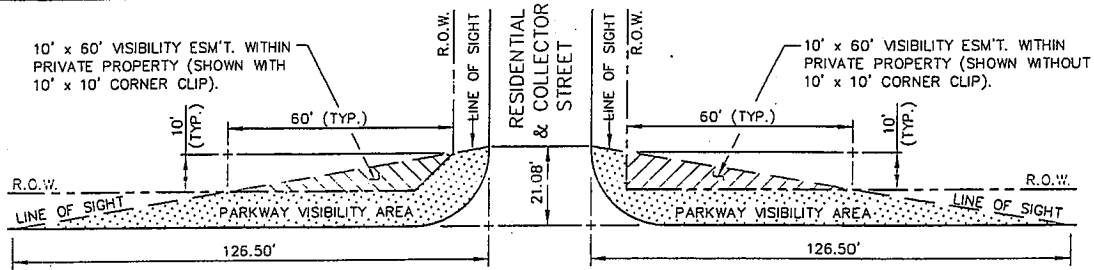


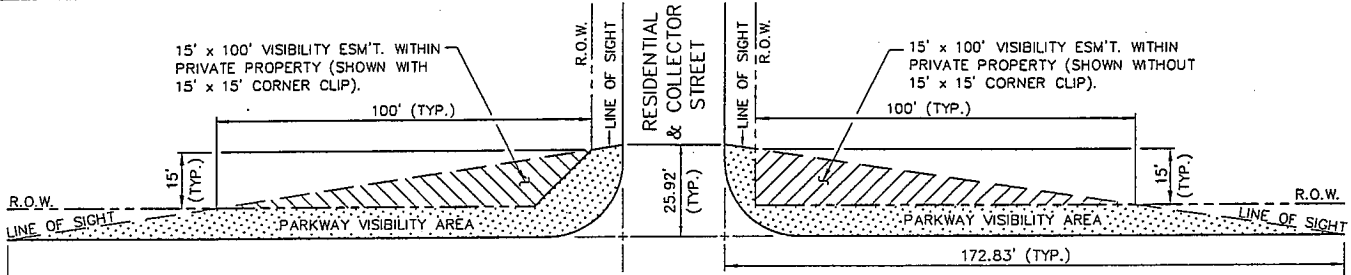
DWG. NAME: L:\USER\ENGINEERING\BLKS-DETAILS-ETC\VISIBILITY ESM'T\15x100 V-E.DWG



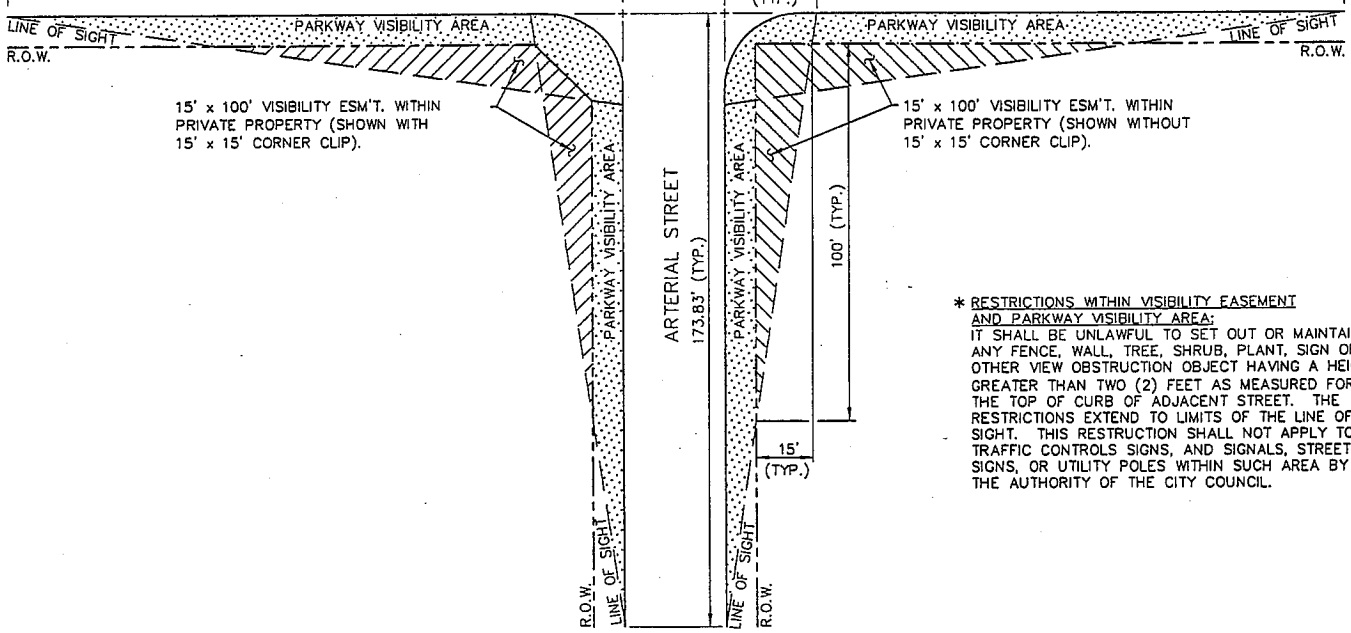
COLLECTOR & ARTERIAL STREET  
 VISIBILITY ESM'T. FOR PRIVATE DR. (NON RESIDENTIAL) AT ARTERIAL & COLLECTOR ST.\*



RESIDENTIAL & COLLECTOR STREET  
 VISIBILITY ESM'T. FOR RESIDENTIAL ST. & COLLECTOR ST. INTERSECTIONS\*



ARTERIAL STREET



\* RESTRICTIONS WITHIN VISIBILITY EASEMENT AND PARKWAY VISIBILITY AREA:  
 IT SHALL BE UNLAWFUL TO SET OUT OR MAINTAIN, ANY FENCE, WALL, TREE, SHRUB, PLANT, SIGN OR OTHER VIEW OBSTRUCTION OBJECT HAVING A HEIGHT GREATER THAN TWO (2) FEET AS MEASURED FROM THE TOP OF CURB OF ADJACENT STREET. THE RESTRICTIONS EXTEND TO LIMITS OF THE LINE OF SIGHT. THIS RESTRICTION SHALL NOT APPLY TO TRAFFIC CONTROLS SIGNS, AND SIGNALS, STREET SIGNS, OR UTILITY POLES WITHIN SUCH AREA BY THE AUTHORITY OF THE CITY COUNCIL.

VISIBILITY ESM'T. FOR RESIDENTIAL & COLLECTOR ST. AT ARTERIAL ST. INTERSECTIONS\*

TRAFFIC

"A Quality of Life City"

VISIBILITY ESM'T. FOR PRIVATE DR. (NON RESIDENTIAL),  
 RESIDENTIAL, COLLECTOR & ARTERIAL ST. INTERSECTION

DEPARTMENT OF PUBLIC WORKS – ENGINEERING

DATE: 2-24-04	DRAWN BY: R.O.	APPROVED BY: C.F.D.	REVISION:	SHEET NO.:
------------------	-------------------	------------------------	-----------	------------